

2021 RESOLUTION NO. 4

Resolution Dividing Town of Farmington Into Municipal Wards

WHEREAS, pursuant to §5.15, Wis. Stats., the Town of Farmington shall be divided into wards with boundaries based on Year 2020 U.S. Census data within 60 days after the receipt of a tentative county supervisory district plan from the county board; and

WHEREAS, wards shall be adjusted to reflect changes in population, minority population and municipal boundaries; and

WHEREAS, each ward shall consist of whole census blocks and shall be described by census blocks, block groups and tracts; and

WHEREAS, wards shall comply with population ranges as specified by law and accommodate the tentative county supervisory district plan; and

WHEREAS, wards shall, as far as practicable, be compact, observe the community of interest of existing neighborhoods and other settlements and be contiguous to suit the convenience of voters; and

WHEREAS, the Town of Farmington received the tentative county supervisory district plan on September 8, 2021; and

NOW, THEREFORE, BE IT RESOLVED by the Town of Farmington Board that there shall be five (5) wards, the municipal boundaries of which are established as follows:

WARD 1: Blocks 1006, 1007, 1008, 1014, 1032, 1033, 3000, 3001, 3002, 3003, 3004, 3005, 3006, 3007, 3009, 3015, 3016, 3017, 3018, 3019, 3020, 3021, 3027, 3028 in Tract 400103

WARD 2: Blocks 1000, 1001, 1002, 1003, 1004, 1005, 1009, 1010, 1011, 1012, 1013, 1015, 1019, 1020, 1021, 1022, 1023, 3008, 3010, 3011 in Tract 400103

WARD 3: Blocks 1016, 1017, 1018, 1024, 1025, 1026, 1027, 1028, 1029, 1030, 1031, 1034, 2000, 2001, 2002, 2003, 3012, 3013, 3014, 3024 in Tract 400103

WARD 4: Blocks 2004, 2005, 3025, 3026 in Tract 400103

WARD 5: Blocks 2006, 2007, 2008, 3022, 3023 in Tract 400103

BE IT FURTHER RESOLVED by the Board that Wards in the Town of Farmington shall be combined as follows: Wards 1, 2, 3, 4 & 5 (Supervisory District 6)

The combined wards shall use common ballot boxes and ballots and separate returns shall not be maintained for the combined wards at any election, but separate ballots shall be maintained for each separate ballot required under Sections 5.58 to 5.655.

The polling place for all wards shall be the Farmington Town Hall, 9422 STH 144, Kewaskum, WI 53040.

BE IT FURTHER RESOLVED by the Board that the map attached hereto as Exhibit "A" is adopted as the Board new ward plan.

BE IT FURTHER RESOLVED that the Board directs the clerk to transmit the ward boundary information included herein and the map of the ward plan to the county forthwith.

VOTE REQUIREMENT FOR PASSAGE: Majority vote of all members of the body

Introduced by Supervisor: Doug Neumann

Vote: 3 Aye 3 Nay 0

Adopted this 12 day of October, 2021




Doug Neumann, Town Chairman








Patty Hoerig, Town Clerk

Town of Farmington

Ward Plan

 Tentative Supervisory District

DISTRICT

-  1 (Population 824)
-  2 (Population 664)
-  3 (Population 981)
-  4 (Population 842)
-  5 (Population 334)

